














## Military Avenue Corridor: Base Information




*This is a compilation of records and data located in various City of Green Bay offices and is to be used for reference purposes only. City of Green Bay is not responsible for any inaccuracies or unauthorized use of the information contained within. No warranties are implied. Map prepared by City of Green Bay Planning Department. DJL June 2009.*

-  Green Bay
-  Study Area Boundary
-  TIF District 16
-  Road - ROW
-  Railroad - ROW

-  RR - Rural Res
-  R1 - Low Density Res
-  R2 - Med Density Res
-  R3 - Varied Density Res
-  OR - Office Residential
-  NC - Neighborhood Commercial

-  C1 - Commercial 1
-  C2 - Commercial 2
-  C3 - Commercial 3
-  D1 - Downtown One
-  D2 - Downtown Two
-  GI - General Industry

-  LI - Light Industry
-  BP - Business Park
-  PI - Public Property / Institutional
-  CON - Conservancy